

Central European University CEMS Graduate Day Travel Information*

Directions from Liszt Ferenc Airport to Central European University (CEU)

Central European University is located in Budapest's 5th district, Nádor utca 11.

Take Bus 200E from Liszt Ferenc Airport (formerly Ferihegy Airport) to the final stop (Kőbánya-Kispest) and change to Metro Line Three (Blue line) to Deák tér. At Deák Tér, walk north on Bajcsy-Zsilinszky út and turn left at József Attila utca. Turn right at Nádor utca and walk approximately 200 meters to the university in Nádor utca 11. (See Map 1)

For information on Minibus services and taxi fares visit <http://www.bud.hu/english>.

Directions from International Railway and Coach Stations to Central European University (CEU)

Central European University is located in Budapest's 5th district, Nádor utca 11.

From Eastern Railway Station (Keleti Pályaudvar)

Take Metro Line 2 (Red Line) to Deák tér. At Deák Tér, walk north on Bajcsy-Zsilinszky út and turn left at József Attila utca. Turn right at Nádor utca and walk approximately 200 meters to the university in Nádor utca 11. (See Map 1)

From Western Railway Station (Nyugati Pályaudvar)

Take Metro Line Three (Blue Line) to Deák Tér. At Deák Tér, walk north on Bajcsy-Zsilinszky út and turn left at József Attila utca. Turn right at Nádor utca and walk approximately 200 meters to the university in Nádor utca 11. (See Map 1)

* If you travel by public transportation in Budapest, please note that tickets can be bought before boarding at cashiers located near the station. If you decide to travel by taxi, it is cheaper to order a taxi by telephone than hail them on the street. For various taxi companies' phone numbers visit http://www.budapest.com/travel/getting_around/taxi.en.html.

From International Coach Station (Budapest Népliget)

Take Metro Line Three (Blue Line) to Deák Tér. At Deák Tér, walk north on Bajcsy-Zsilinszky út and turn left at József Attila utca. Turn right at Nádor utca and walk approximately 200 meters to the university in Nádor utca 11. (See Map 1)

Directions from Liszt Ferenc Airport to Central European University's Residence Center

Central European University's Residence Center is located in Budapest's 10th district, Kerepesi út 87.

The easiest is to get an airport minibus. A one way ticket costs 5,900 HUF / about 20 EUR (subject to change).

However, if you choose to travel by public transport, take Bus 200E from Liszt Ferenc Airport (formerly Ferihegy Airport) to the final stop (Kőbánya-Kispest). At Kőbánya-Kispest change to Bus 85 to Örs Vezér tér. At Örs Vezér Tér take Bus 44 or 45 to Egyenes utcai lakótelep, where the Center is located.

For information on Minibus services and taxi fares visit <http://www.bud.hu/english>.

Directions from International Railway and Coach Stations to Central European University's Residence Center

Central European University's Residence Center is located in Budapest's 10th district, Kerepesi út 87.

From Southern railway station (Déli Pályaudvar):

Take Metro Line 2 (Red Line) to Örs Vezér tér (this is the last stop on the Red Line). At Örs Vezér tér take Bus 44 or 45 to Egyenes utcai lakótelep, where the Center is located. (See Map 2)

From Western railway station (Nyugati Pályaudvar):

Take Metro Line 3 (Blue Line) to Deák tér. Change to Metro Line 2 (Red Line) to Örs Vezér tér. At Örs Vezér tér take Bus 44 or 45 to Egyenes utcai lakótelep where the Center is located. (See Map 2)

From Eastern railway station (Keleti Pályaudvar):

Take Metro Line 2 (Red Line) to Örs Vezér tér. At Örs Vezér tér take Bus 44 or 45 to Egyenes utcai lakótelep, where the Center is located. (See Map 2)

From International Coach Station (Budapest Népliget)

Take Metro Line 3 (Blue Line) to Deák Tér. At Deák Tér change to Metro Line 2 (Red Line) to Örs Vezér tér (this is the last stop on the Red Line). At Örs Vezér tér take Bus 44 or 45 to Egyenes utcai lakótelep, where the Center is located. (See Map 2)

Directions from the Residence Center to Central European University (CEU)

Central European University is located in Budapest's 5th district, Nádor utca 11.

Take Bus 44 or 45 to Örs Vezér tér. At Örs Vezér tér change to Metro Line 2 (Red Line) to Deák tér. Walk north on Bajcsy-Zsilinszky út and turn left at József Attila utca. Turn right at Nádor utca and walk approximately 200 meters to the university in Nádor utca 11. (See Map 1)

Directions from Central European University to Trófea Grill

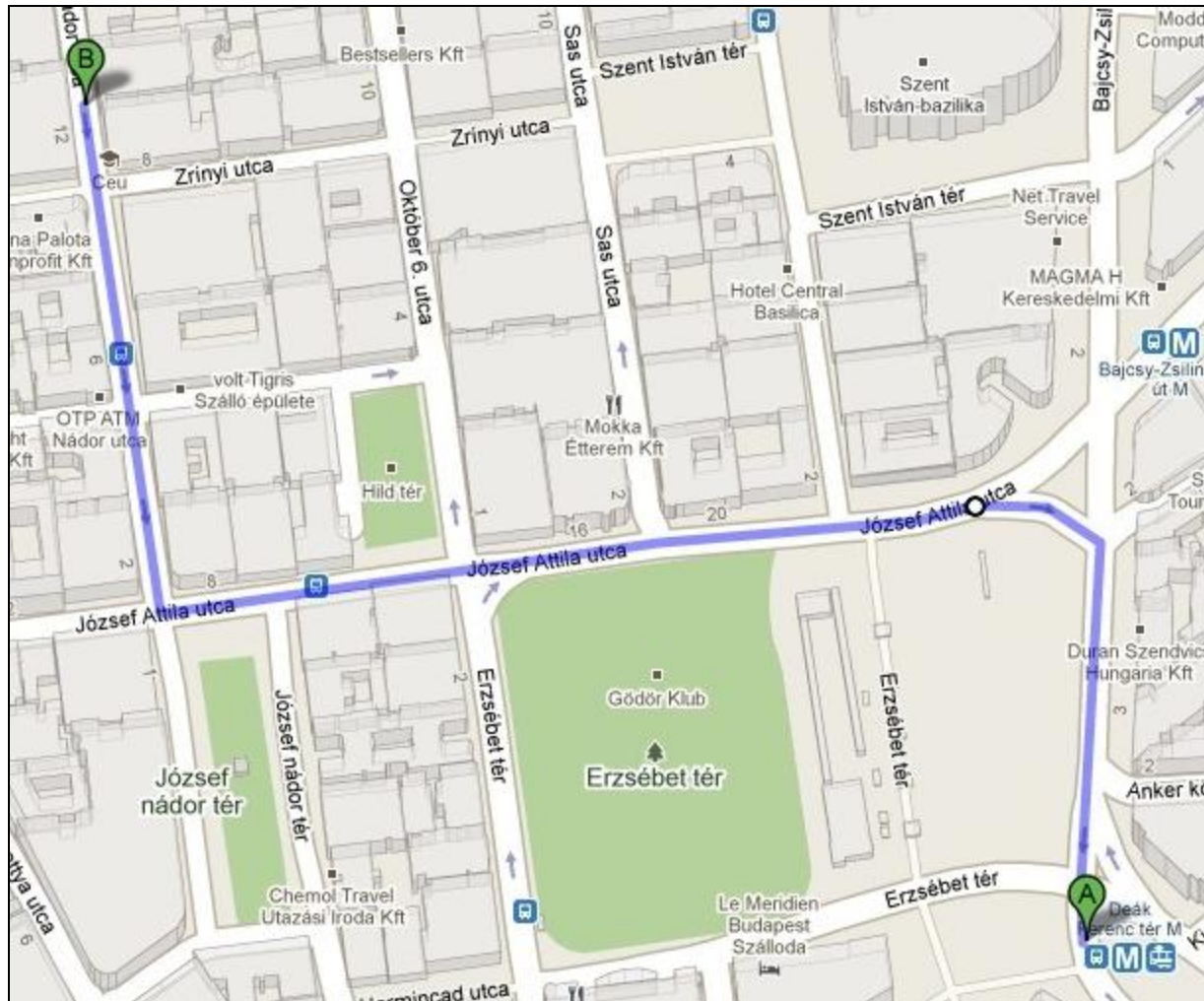
Trófea Grill is located in Budapest's 7th district, Király utca 30-32.

Walk 200 meters southward from Nádor utca 11 and turn left at József Attila utca. Walk to the intersection of József Attila utca and Bajcsy-Zsilinszky út, then turn right. Walk to Deák Ferenc tér. Continue for approximately 50 meters on Károly körút. Cross Károly körút, and walk eastward on Király utca to Trófea Grill. (See Map 3)

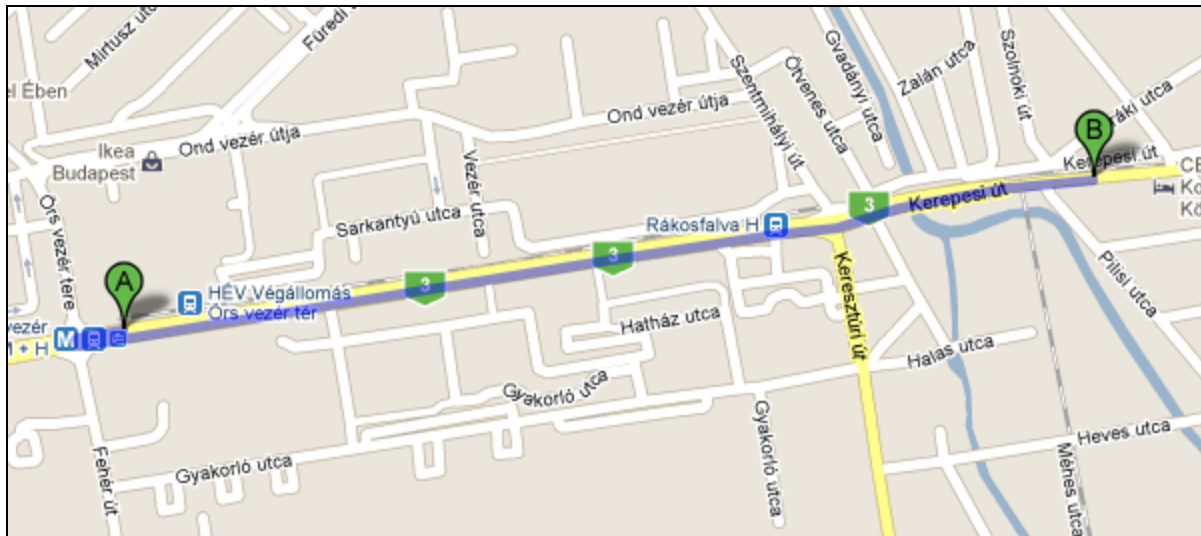
For more information on Trófea Grill visit <http://kiraly.trofeagrill.eu/en>.

Late-night Travel in Budapest

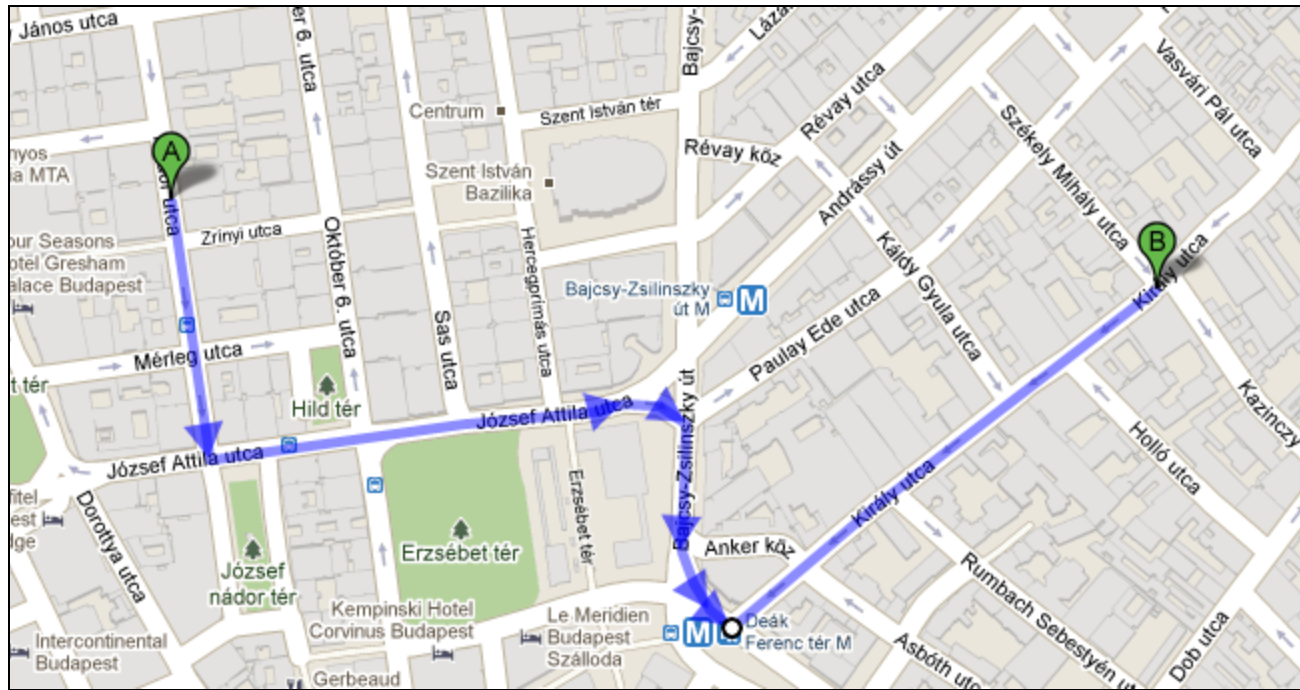
Please note that in Budapest, most Metros, trams, busses, and trolleys operate until 11:20 pm. For late-night travel, use taxis, night busses, or Tram 4 and 6. Returning to Central European University's Residence Center after 11.20 pm is easiest by Bus 908 from Ferenciek tere Metro station, Astoria Metro station, or Blaha Lujza tér Metro station. Astoria is a 10 minute walk away from Central European University. (See Map 4)



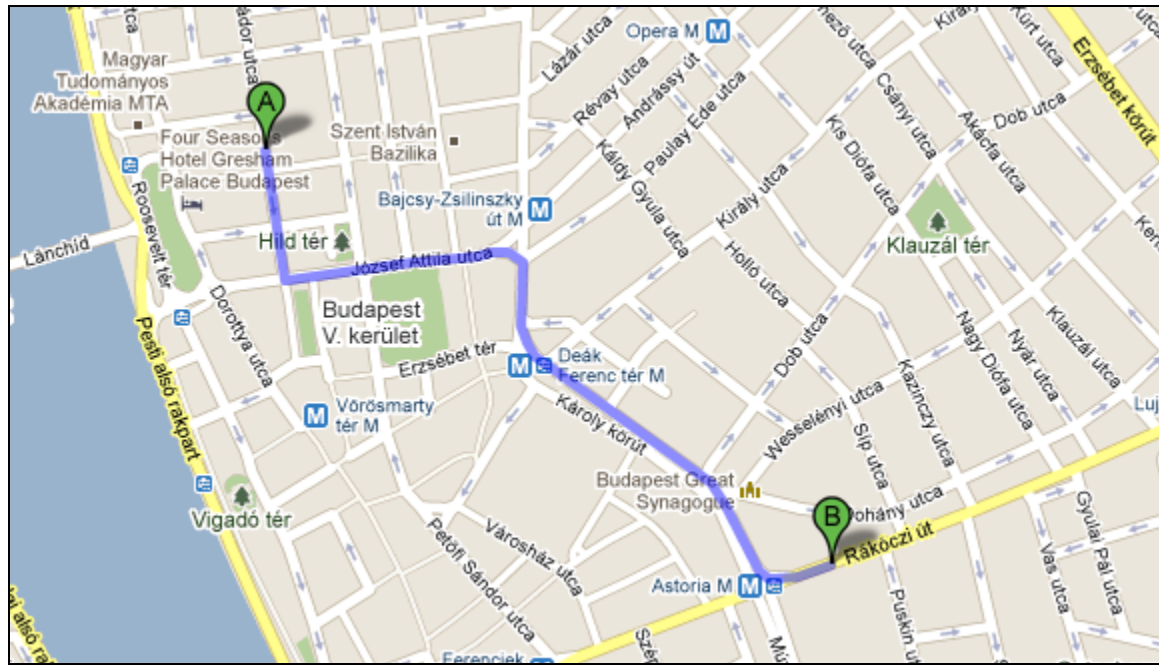
Map 1: From Deák tér to Central European University
Source: Google Maps



Map 2: From Örs Vezér Tér to Central European University's Residence Center
Source: Google Maps



Map 3: From Central European University to Trófea Grill
Source: Google Maps



Map 4: From Central European University to Astoria Metro Station
Source: Google Maps